

# گئورگ ژرستر

Georg Gerster

## ایران از دریچه چشمان هما

نگاه به ایران از فراز آسمان

Iran through the eyes of Homa  
Persia from above



001 - Mount Sabalan  
in Ardabil Province,  
eastern Azerbaijan, 1976



002 - The desert of Sistan,  
1977



003 - Mount Damavand,  
Mazandaran Province, 1978



004 - Coastline near Chabahar,  
Sistan and Baluchestan Province, 1977

### Georg Gerster

Born 30 April 1928 in Winterthur, Switzerland, he studied German and English at Zurich University, where he received his doctorate.

1950-1956, he is science editor with the Weltwoche, Zurich.

Since 1956, he is free-lance publicist with science reportage and aerial photography as his special areas. He made extended travels throughout the world, including Antarctica.

For three decades aerial photographs by Gerster on Swissair poster and wall calendars shaped the visual identity of the airline.

Gerster has made regular contributions to the Neue Zürcher Zeitung and international press magazines. He lives in Zürich.

[www.georggerster.com](http://www.georggerster.com)





میراث جهانی


World  
Heritage



فهرست میراث جهانی یونسکو در جمهوری اسلامی ایران شامل ۲۰ مکان می‌باشد که در میراث جهانی یونسکو به ثبت رسیده‌اند. همچنین تعداد ۴۸ اثر مطابق لیست یونسکو در نوبت ثبت جهانی در یونسکو قرار دارد. تأیید و یا هنوز در انتظار ثبت جهانی این آثار برای ایران خارق العاده و ثروت فرهنگی و طبیعی کشور ایران را تشکیل می‌دهند.

018 - Gonbad-e Qabus, Golestan Province, 1978  
006 - Citadel of Bam, Kerman Province, 1977

The Islamic Republic of Iran prides itself on 20 properties that Unesco has designated World Heritage sites. Another 48 sites on a tentative list await confirmation. Confirmed or still candidate – they stand for the fabulous cultural and natural riches of the country.



012 - Pasargad in Fars Province, 1976  
008 - Persepolis in Fars Province, 1976  
016 - Tabriz, capital of East Azerbaijan Province, 1976  
005 - Shahr-e Sukhteh, Sistan and Baluchestan Province, 1977



010 - Chogha Zanbil in Khuzestan Province, 1976  
017 - Bisotun in Kermanshah Province, 1977  
005 - Valerian's dam bridge, Shushtar, Khuzestan Province, 1978  
007 - Shush (Susa) in Khuzestan Province, 1977

014 - Bagh-e Fin near Kashan, Isfahan Province, 1978  
011 - Jame Mosque in Isfahan, Isfahan Province, 1978  
009 - Takht-e Soleyman, West Azerbaijan Province, 1976  
013 - Meidan-e Emam square, Isfahan, Isfahan Province, 1978



019 - Quchan Valley,  
Razavi Khorasan Province, 1977




020 - Ferdowsi at Tus,  
Razavi Khorasan Province, 1977



021 - Koppeh Dagh Range,  
Razavi Khorasan Province, 1977



022 - The shrine of Imam Reza in  
Mashhad,  
Razavi Khorasan Province, 1977



023 - Kalat-e Naderi,  
Razavi Khorasan Province, 1977



024 - A fortified village east of  
Mashhad,  
Razavi Khorasan Province, 1977



025 - A caravanserail in the town of Abbasabad,  
Razavi Khorasan, 1977



026 - In the steppe between Shahrud and  
Damghan, Semnan Province, 1978



027 - A field near Torbat-e Jam,  
Razavi Khorasan Province, 1977



028 - The holy city of Mashhad,  
Razavi Khorasan Province, 1977



029 - Omar Khayyam at Neyshabur,  
Razavi Khorasan Province, 1977



030 - An oasis in the Quchan valley,  
Razavi Khorasan Province, 1977



031 - Turkmen habitat in the village of Pasgah  
Kerand, Razavi Khorasan Province, 1978

032 - Fields near Kermanshah,  
Kermanshah Province, 1976



033 - Hamadan,  
capital of the eponymous  
Province, 1976



034 - Lake Zarivar near Marivan,  
Kordestan Province, 1976



035 - Nomadic Lurs,  
Kermanshah Province, 1976



036 - Twin villages  
in the Mahi Dasht,  
Kermanshah Province, 1976



037 - Marshes and swamps,  
Kermanshah Province, 1976



038 - Hamadan,  
capital of the eponymous  
Province, 1976



039 - Town, with walled gardens  
and tepe, south of Hamadan,  
Lorestan Province, 1976



040 - Threshing circles  
near Sonqor,  
Kermanshah Province, 1976



041 - A tepe east of Hamadan,  
Kordestan, 1976





042 - Fields near Sanandaj,  
Kordestan Province, 1976




043 - Homestead near Sanandaj,  
capital of Kordestan Province, 1976



044 - A typical Lorestan landscape,  
Lorestan Province, 1976



045 - Wheat field and fallow land,  
Lorestan Province, 1976



046 - Bagh-e Shahzadeh  
near Mahan,  
Kerman Province, 1977



047 - The citadel of Bampur,  
Sistan and Baluchestan Province,  
1977



048 - Camel caravan,  
Kerman Province, 1977



049 - Desert road,  
Kerman Province, 1977





050 - Drowning village,  
Sistan and Baluchestan Province,  
1977



051 - Qaleh-e Gird „the Round  
Fortress“, Sistan and Baluchestan  
Province, 1976



052 - Zahedan,  
Sistan and Baluchestan Province,  
1977



053 - Irrigation canals,  
Sistan and Baluchestan Province,  
1977



054 - Anguran,  
Hormozgan Province, 1977



055 - The city of Bam,  
Kerman Province, 1976



056 - The citadel of Bam,  
Kerman Province, 1977



057 - Dahan-e Ghulaman,  
Sistan and Baluchestan Province, 1977





058 - The village of Gesan,  
Kerman Province, 1976



059 - Sistan Lake,  
Sistan and Baluchestan Province, 1977



060 - A signal tower in the desert of Lut, 1977



061 - Zaranj, Sistan and Baluchestan Province, 1977



062 - Tepe Yahya,  
Kerman Province, 1976



063 - Alexander's Barrier,  
Golestan Province, 1978



064 - Tepe near Kalaleh, as yet  
unexplored,  
Golestan Province, 1978



065 - Reforestaon near Chetal,  
Golestan Province, 1978



066 - Tureng Tepe  
in the Gorgan plain,  
Golestan Province, 1978





067 - Gonbad-e Qabus,  
Golestan Province, 1978



068 - Gorgan River,  
Golestan Province 1978



069 - Growing rice near Rasht,  
Gilan Province, 1978



070 - Rice terraces in the Marlik Valley,  
Gilan Province, 1978




071 - Ahvaz,  
capital of Khuzestan Province,  
1977



072 - A Karun tributary,  
Khuzestan Province, 1976



073 - Springtime in the Zagros  
foothills, Khuzestan Province, 1976



074 - Zagros Mountains,  
Khuzestan Province, 1977





075 - Oil collector staon on an Ahvaz oil field,  
Khuzestan Province, 1976



076 - The ziggurat of Chogha Zanbil,  
Khuzestan Province, 1976



077 - Chogha Zanbil,  
Khuzestan Province, 1976



078 - Shush,  
Khuzestan Province, 1977



079 - Doodling with tractor and  
plough near Hendijan,  
Khuzestan Province, 1976



080 - Dryland agriculture near  
Bandar-e Bushehr,  
Bushehr Province, 1977



081 - City of Bandar-e Bushehr,  
Bushehr Province, 1977



082 - Estuary near Banak,  
Bushehr Province, 1976





083 - The town of Kuran on Qeshm Island, Hormozgan Province, 1977



084 - Date palms on the northern coast of Qeshm Island, Hormozgan Province, 1977



085 - The archaeological site of Siraf, Bushehr Province, 1976



086 - Tiz in the bay of Chah Bahar on the Gulf of Oman, Sistan and Baluchestan Province, 1977



087 - Hormoz Island in the Strait of Hormoz, Hormozgan Province, 1976




088 - The town of Minab, Hormozgan Province, 1977



089 - Tidelands near Bandar-e Abbas, Hormozgan Province, 1977





090 - The ruins of Beshapur,  
Fars Province, 1976



091 - The city of Firuzabad,  
Fars Province, 1976




092 - Cisterns in the town of  
Gerash,  
Fars Province, 1976



093 - The city of Shiraz,  
Fars Province, 1976



094 - Marshes near Beshapur,  
Fars Province, 1976



095 - Persepolis, built in 515 BC,  
Fars Province, 1976



096 - A qanat nourishing a garden,  
Fars Province, 1976



097 - City of Shiraz,  
Fars Province, 1976



098 - Band-e Amir, the Dam of the "Emir",  
Fars Province, 1976



099 - Tomb of Cyrus the Great (590–530 BC)  
at Pasargad, Fars Province, 1976





100 - Circular city of Darabgird,  
Fars Province, 1978



101 - The town of Gerash,  
Fars Province, 1976



102 - King Ardashir's palace at Firuzabad,  
Fars Province, 1976



103 - Lake Maharlu,  
Fars Province, 1976



104 - Naqsh-e Rostam,  
Fars Province, 1976



105 - Growing rice,  
Fars Province, 1976



106 - After the salt harvest on Lake Maharlu,  
Fars Province, 1976



107 - The tomb of Sa'adi in Shiraz,  
Fars Province, 1976



108 - Sirjan,  
Kerman Province, 1976





109 - A field of migrating barkhan dunes near Yazd, Yazd Province, 1978



110 - The Meydan-e Naqsh-e Jahan in Isfahan, Isfahan Province, 1978



111 - Tepe Sialk near Kashan, Isfahan Province, 1978



112 - Torud, an oasis at the northern rim of the Dasht-e Kavir, Semnan Province, 1978



113 - Trails of lorries, leaking bitumen, on a construction site near Tehran, Tehran Province, 1978



114 - Yazd: a cistern aerated by four wind towers, Yazd Province, 1977



115 - The city of Yazd, Yazd Province, 1977



116 - The city of Yazd, Yazd Province, 1977



117 - The town of Nodushan, Yazd Province, 1976



118 - Pidgeon towers, active and abandoned ones, in Isfahan, Isfahan Province, 1976





119 - Skiing in the Alborz mountains, Tehran Province, 1978



120 - In the Dasht-e Kavir on the way from Damghan to Torud, Semnan Province, 1978



121 - Towers of Silence near Yazd, Yazd Province, 1977



122 - Gardens and fields in the Yazd oasis, Yazd Province, 1977



123 - The Masjed-e Jadid-e Abbasi in Isfahan, Isfahan Province, 1978



124 - The cemetery of Pir-e Bakran near Isfahan, Isfahan Province, 1976



125 - Washing and drying new carpets at Ardabil, Ardabil Province, 1976



126 - The fortress of Bastam, Western Azerbaijan Province, 1976





127 - Igdir in the Moghan steppe,  
West Azerbaijan Province, 1976



128 - A village in the area of Khoy,  
West Azerbaijan Province, 1976




129 - Takht-e Soleyman,  
a World Heritage site,  
West Azerbaijan Province, 1976



130 - Zendan-e Soleyman in its  
upland valley,  
West Azerbaijan Province, 1976



131 - Husbanding the soil,  
West Azerbaijan Province, 1976



132 - Lake Urmia  
between the Provinces of East and  
West Azerbaijan, 1976



133 - In the foothills of Mt. Sabalan,  
East Azerbaijan Province, 1976



134 - Town of Naghadeh,  
West Azerbaijan Province, 1976

### Contact

#### **Touring & Automobile Club of the Islamic Republic of Iran TACI**

No.231, Corner of Shahid Ghaneyi St,  
Azadi Ave, Tehran, Iran  
P.O.B:1457966481

Ms. Marzieh Mohit  
email: marziehmohit@yahoo.com  
+98 21 61934324



135 - Zendan-e Soleyman, a World Heritage site,  
West Azerbaijan Province, 1976